



Moyvannan Electricity Substation

Environmental Impact Assessment Report

Annex 3.2: Electricity Substation Site Layout

Energia Renewables ROI Limited

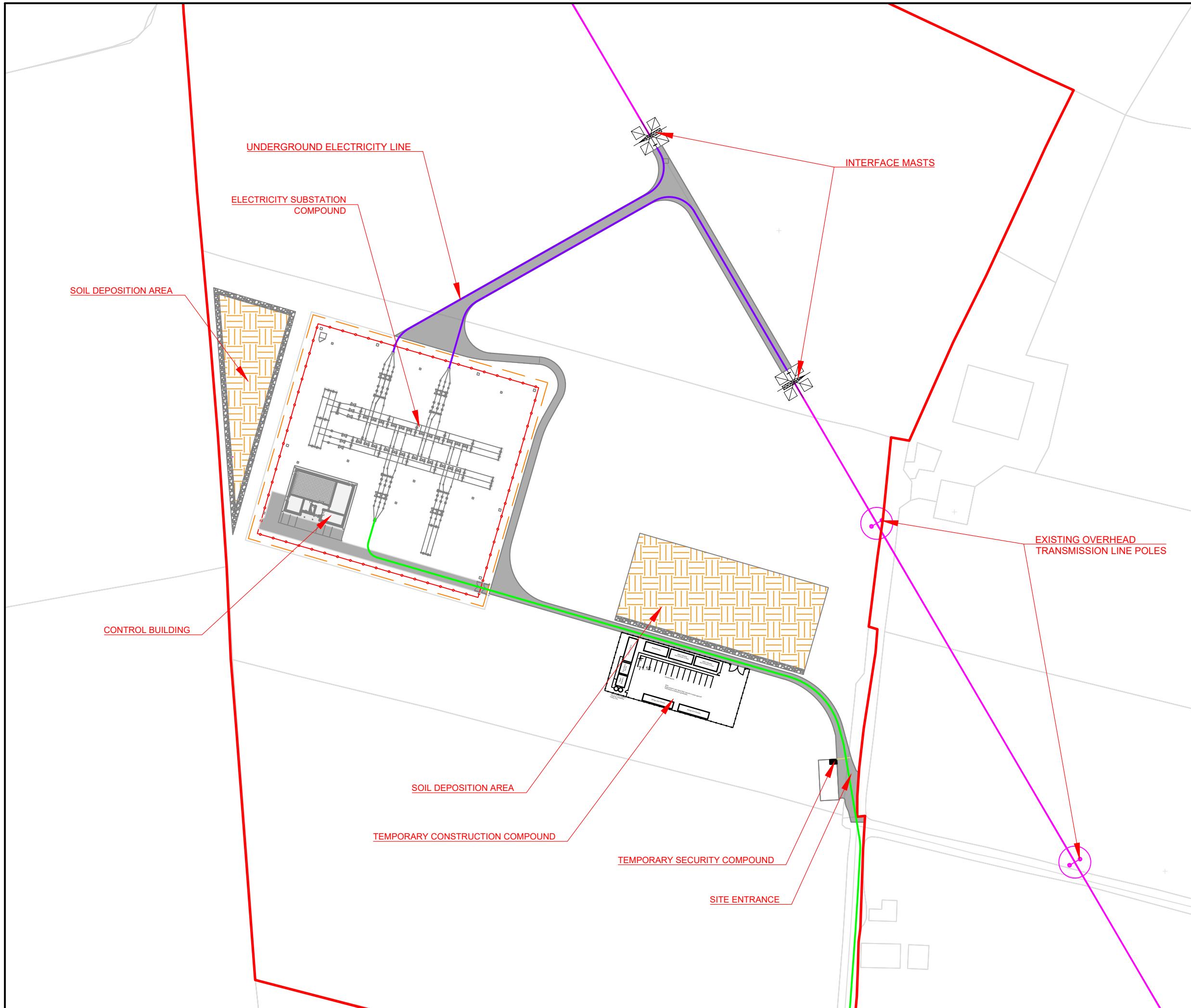
Galetech Energy Services

Clondargan, Stradone, Co. Cavan Ireland

Telephone +353 (0)49 555 5050

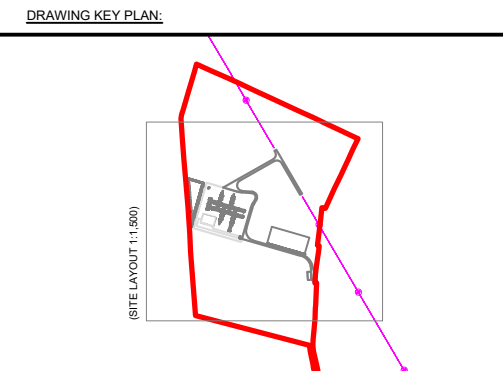
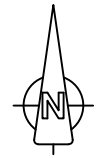
www.galetechenergyservices.com





- LEGEND:**
- APPLICATION BOUNDARY
 - UNDERGROUND ELECTRICITY LINE
 - EXISTING OVERHEAD TRANSMISSION LINE
 - UNDERGROUND ELECTRICITY LINE
 - - - POST & RAIL FENCE
 - - - SECURITY PALISADE FENCE
 - ACCESS TRACKS
 - SOIL DEPOSITION AREAS

- NOTES:**
1. ALL DIMENSIONS MUST BE CHECKED ON SITE AND NOT SCALED FROM THIS DRAWING.
 2. ALL DIMENSIONS IN METRES UNLESS OTHERWISE STATED.
 3. DIMENSIONS MAY VARY DEPENDING ON SITE CONDITIONS.



OSI © Licence: EN 0088524 - OS Map Ref. No. 2894, 2895, 2963 & 2964.
Prepared Using Irish Transverse Mercator (ITM).

Date:	Rev:	Description:	Drawn By:

Prepared By:



Galetech Energy Services
Clondargan, Stradone
Co. Cavan, H12 NV06
info@galetechenergy.com
www.galetechenergy.com

Client:
ENERGIA RENEWABLES ROI LTD.

Job Title:
MOYVANNAN ELECTRICITY SUBSTATION

Drawing Title:
**ANNEX 3.2: ELECTRICITY SUBSTATION
SITE LAYOUT (1:1,500)**

Drawing No. SEV001SS_EIAR_LAY-0.01 Stage: PLANNING

Scale: (A3) 1:1,500 Date: 11/10/2024 Revision No.: REV 0

Drawn By: EF Checked By: JB Confirmed By: SC

